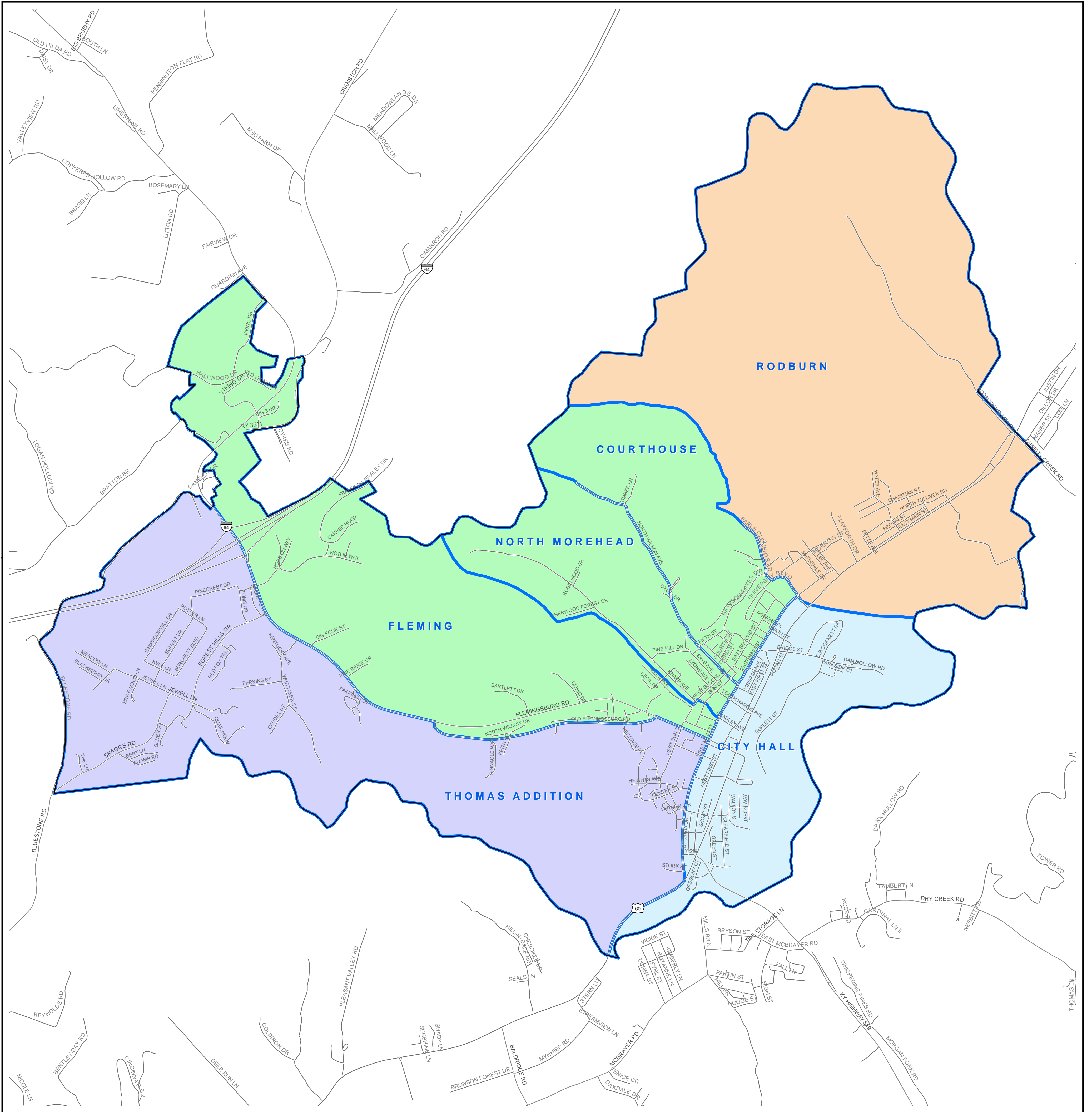


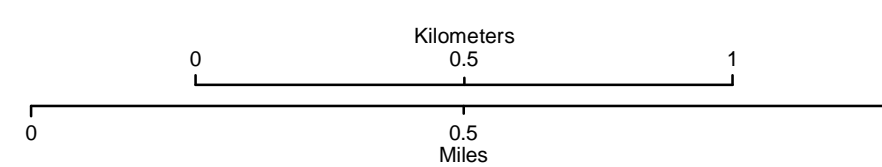
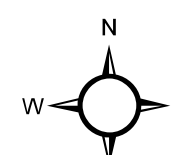
City of Morehead

Voter Precincts by Magisterial District



CODE	PRECINCT	DISTRICT
A101	North Morehead	1
A103	Courthouse	
A105	Fleming	
B104	Thomas Addition	2
C103	City Hall	3
D101	Rodburn	4

- PRECINCT**
- COURTHOUSE
 - NORTH MOREHEAD
 - FLEMING
 - THOMAS ADDITION
 - CITY HALL
 - RODBURN



Joshua A. Farrow, GIS Coordinator
Gail K. Wright, Executive Director

All mapped information is believed accurate but is not guaranteed without error. While attempts have been made to ensure the correctness of the information presented, the Gateway Area Development District does not guarantee accuracy, completeness, or suitability for a particular use. Information herein should be independently verified. If you have any questions please contact Joshua Farrow, Geographic Information System Coordinator, Gateway Area Development District, 110 Lake Park Drive, Morehead, Kentucky, 40351.